

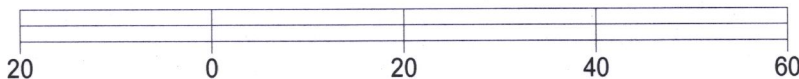

PREPARED FOR:  
TRICIA FORBECK  
KEEFE REAL ESTATE  
LAKE GENEVA, WI.

# PLAT OF SURVEY

- OF -

LOTS 21-23 BLOCK 5 INDIAN HILLS, A SUBDIVISION LOCATED  
IN THE SE 1/4 OF SECTION 14, TOWN 1 NORTH, RANGE 16 EAST,  
VILLAGE OF FONTANA-ON-GENEVA LAKE, WALWORTH COUNTY,  
WISCONSIN.

PATHFINDER SURVEYING INC.  
(formerly)  
J.K. SURVEYING INC.  
P.O BOX 322  
LAKE GENEVA, WI. 53147  
WWW.PATHFINDERSURVEYING.NET  
262-248-8303




BASIS OF BEARING OF THIS PLAT: THE US STATE PLANE COORDINATE  
SYSTEM SOUTH ZONE. NAD 83. W18SCORS.

I hereby certify that I have surveyed the above- described property and the  
above map is a true representation thereof and shows the size and  
location of the property, its exterior boundaries, the location and  
dimensions of all structures thereon, fences, apparrant easements and  
roadways and visible encroachments if any.

This survey is made for the present owners of the property, and those who  
purchase, mortgage, or guarantee the title thereto, within one year from  
the date hereof.

DATED THIS 15TH DAY OF NOVEMBER, 2016.



REVISED 11/17/2016 CORRECTED LOT  
NUMBERS IN LEGAL DESCRIPTION



JEFFREY L. KIMPS S - 2436  
Wisconsin Professional Land Surveyor  
(original if signed in red)

( ) = recorded as

□ = found iron bar

○ = found iron pipe

● = set iron pipe

■ = set iron bar

SCALE 1" = 20'

JOB # 16-358

TAX ID # SIH 00081

005-3329